

Kingfisher Awareness Chart

0°20'E

0°30'E

0°40'E

0°50'E



The Kingfisher Information Service

53°20'N

53°20'N

53°10'N

53°10'N

53°N

53°N

52°50'N

52°50'N

0°20'E

0°30'E

0°40'E

0°50'E

Race Bank Commercial Fisheries - Agreed Fishing Clearance Zones

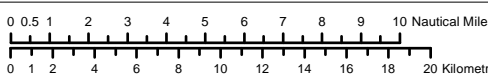
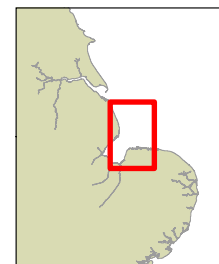
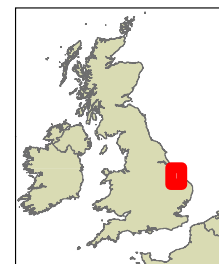
Legend

- Wind Turbine
- ▲ Sub Station
- Met Mast
- Cable - Electricity

Export Cable Fishing Clearance Zone
01/03/15 - 28/02/18 (Activated as required)

Intertidal Fishing Clearance Zone
01/03/15 - 28/02/17 (Throughout)

Offshore Windfarm Site Fishing Clearance Zone
01/03/15 - 28/02/18 (Throughout)



Date: February 2015
Projection: WGS_1984_World_Mercator
Spheroid: GCS_WGS_1984
Datum: D_WGS_1984
Scale: 1:360,000

This data is issued as a guide only. Seafish, cable / structure owners and Distributors accept no responsibility for any inaccuracies however caused. Please be aware that other structures & cables may exist in those shown on this Chart. © SeaZone Solutions, 2015.

NOT TO BE USED FOR NAVIGATION